


Brailes Footpath Map 2021

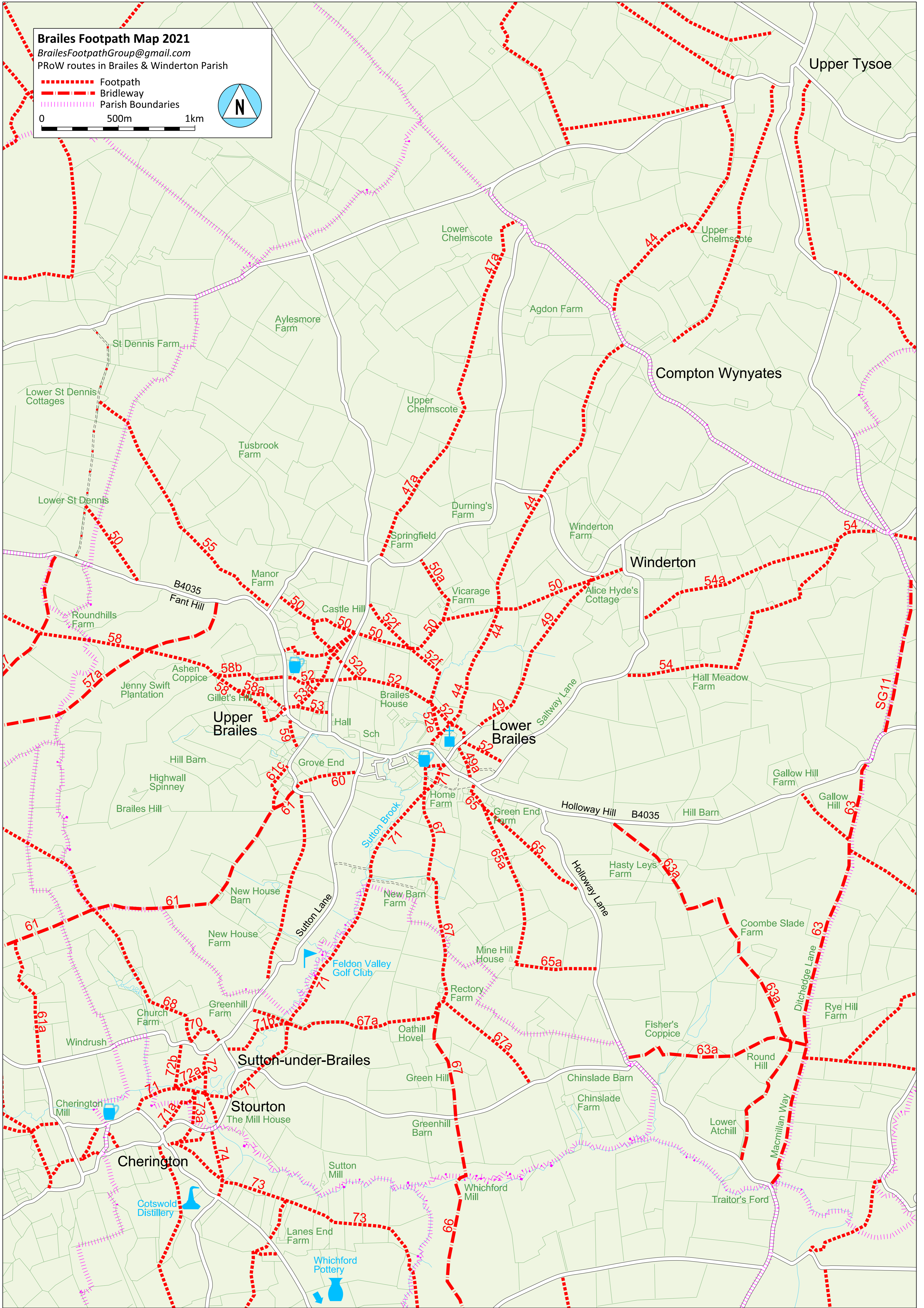
BrailesFootpathGroup@gmail.com








PRoW routes in Brailes & Winderton Parish

- Footpath
- Bridleway
- Parish Boundaries



0 500m 1km



Route no.	Description	Link	QR code	Directions available?
1	Circular walk to Sutton Distance: 8.1 km Duration: 2:05 h Ascent: 87 m	https://out.ac/gZtWH		👍
2	Castle Hill & 99 steps from The Gate Inn Distance: 3.9 km Duration: 0:58 h Ascent: 35 m	https://out.ac/gZtVk		👎 Coming soon!
3	Upper Brailes short walk Distance: 4.9 km Duration: 1:18 h Ascent: 78 m	https://out.ac/gZtVn		👎 Coming soon!
4	To Cherington & Sutton Distance: 9.6 km Duration: 2:29 h Ascent: 142 m	https://out.ac/gZtVp		👍
5	Circumnavigate Brailes Hill ('Rupert') Distance: 8.1 km Duration: 2:10 h Ascent: 126 m	https://out.ac/gZtVr		👍
6	To Whichford & Whichford woods Distance: 16.6 km Duration: 4:15 h Ascent: 208 m	https://out.ac/gZtVt		👍
7	Three Churches walk Distance: 6.0 km Duration: 1:30 h Ascent: 52 m	https://out.ac/gZtVv		👎 Coming soon!

To follow these routes on your mobile device you will need to install **outdooractive** app. Or visit the website and download the instructions.